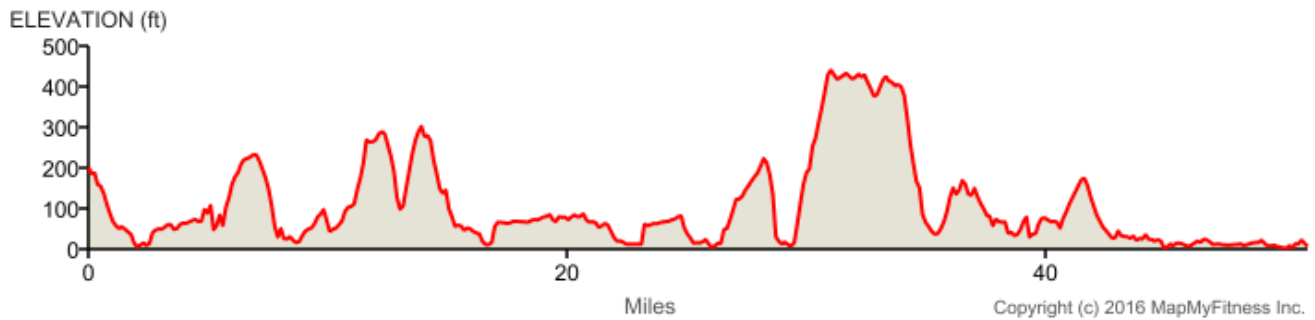
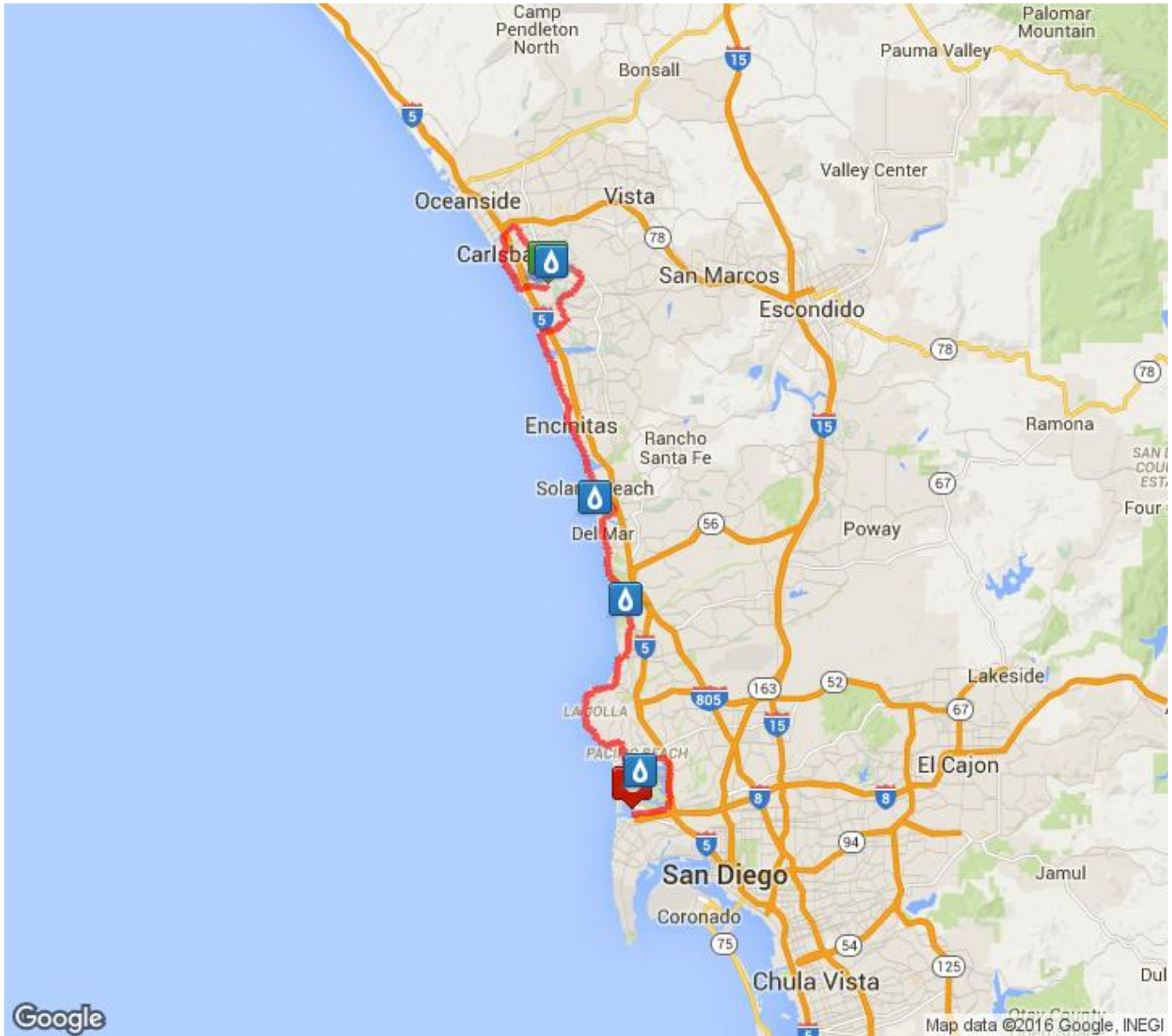














































2016 Bike MS Bay to Bay Tour: Day 2 (Full 50 miles) (East Mission Bay)























Distance: 50.96 mi























Elevation: 2,206.28 ft (Max: 442.16 ft)










































	Head northwest on Grand Pacific Dr toward Cannon Rd Restricted usage road	0 mi (+0.1 mi)
	Head northwest on Grand Pacific Dr toward Cannon Rd Partial restricted usage road	0.1 mi (+0.01 mi)
	Turn left onto Cannon Rd Destination will be on the right	0.11 mi (+1.35 mi)
	Head southwest on Cannon Rd toward Carlsbad Blvd	1.46 mi (+0.01 mi)
	Turn right onto Carlsbad Blvd	1.47 mi (+2.01 mi)
	Head northwest on Carlsbad Blvd toward Carlsbad Village Dr	3.48 mi (+0.01 mi)
	Turn right onto Carlsbad Village Dr	3.49 mi (+0.37 mi)
	Head northeast on Carlsbad Village Dr toward Jefferson St	3.85 mi (+0.01 mi)
	Turn left onto Jefferson St Destination will be on the right	3.86 mi (+1.44 mi)
	Head east on Jefferson St toward Marron Rd	5.3 mi (+0.01 mi)
	Turn right onto Marron Rd Destination will be on the right	5.31 mi (+0.26 mi)
	Head east on Marron Rd toward Monroe St	5.57 mi (+0.01 mi)
	Turn right onto Monroe St	5.58 mi (+1.48 mi)
	Head southeast on Monroe St toward Park Dr	7.06 mi (+0.01 mi)
	Turn right onto Park Dr Destination will be on the right	7.07 mi (+1.92 mi)
	Head east on Park Dr toward Kelly Dr	8.99 mi (+0.01 mi)
	Turn left onto Kelly Dr Destination will be on the right	9 mi (+0.41 mi)
	Head northeast on Kelly Dr toward El Camino Real	9.41 mi (+0.01 mi)
	Turn right onto El Camino Real	9.42 mi (+1.71 mi)
	Head southeast on El Camino Real toward College Blvd	11.14 mi (+0.02 mi)
	Make a U-turn at College Blvd Walk your bicycle	11.15 mi (+0.01 mi)
	Turn left onto College Blvd	11.16 mi (+1.84 mi)

	Continue onto Aviara Pkwy	13 mi (+0.84 mi)
	Head southeast on Aviara Pkwy toward Camino De Las Ondas	13.85 mi (+0.23 mi)
	Turn right onto Poinsettia Ln	14.08 mi (+0.37 mi)
	Head southwest on Poinsettia Ln toward Snapdragon Dr	14.45 mi (+1.07 mi)
	Head west on Poinsettia Ln toward Carlsbad Blvd	15.52 mi (+0.02 mi)
	Turn left onto County Hwy S21/Carlsbad Blvd Continue to follow County Hwy S21	15.54 mi (+3.89 mi)
	Head south on County Hwy S21/N Coast Hwy 101 toward B St Continue to follow N Coast Hwy 101	19.43 mi (+0.26 mi)
	Turn right onto W D St	19.7 mi (+0.1 mi)
	Head west on W D St toward 3rd St	19.8 mi (+0.01 mi)
	Turn left onto 3rd St	19.81 mi (+0.69 mi)
	Continue onto W K St	20.5 mi (+0.05 mi)
	Head east on W K St toward 1st St	20.54 mi (+0.01 mi)
	Turn right toward Hwy 101/S Coast Hwy 101	20.56 mi (+1.56 mi)
	Turn right onto Hwy 101/S Coast Hwy 101 Continue to follow Hwy 101 Destination will be on the right	22.12 mi (+2.11 mi)
	Head south on Hwy 101 toward Dahlia Dr	24.24 mi (+0.01 mi)
	Turn right onto Dahlia Dr Destination will be on the left	24.25 mi (+0.06 mi)
	Head west on Dahlia Dr toward S Sierra Ave	24.31 mi (+0.01 mi)
	Turn left onto S Sierra Ave Destination will be on the right	24.32 mi (+0.25 mi)
	Head south on S Sierra Ave toward Del Mar Shores Terrace	24.57 mi (+0.23 mi)
	S Sierra Ave turns slightly left and becomes Border Ave Destination will be on the right	24.8 mi (+0.06 mi)
	Head east on Via De La Valle toward Camino Del Mar Destination will be on the right	24.86 mi (+0.7 mi)
	Head east on Via De La Valle toward Valley Ave	25.56 mi (+0.04 mi)

	Turn right onto Jimmy Durante Blvd	25.6 mi (+1.3 mi)
	Slight left at Grand Ave	26.9 mi (+0.08 mi)
	Continue onto Camino Del Mar	26.98 mi (+1.79 mi)
	Continue onto N Torrey Pines Rd Destination will be on the right	28.76 mi (+2.3 mi)
	Head south on N Torrey Pines Rd toward Torrey Pines Park Rd/Torrey Pines Science Park Destination will be on the right	31.07 mi (+1.29 mi)
	Head southeast on N Torrey Pines Rd	32.36 mi (+0.01 mi)
	Turn right to stay on N Torrey Pines Rd Destination will be on the right	32.37 mi (+1.19 mi)
	Head south on N Torrey Pines Rd toward La Jolla Shores Dr	33.56 mi (+0.01 mi)
	Turn right onto La Jolla Shores Dr	33.57 mi (+2.18 mi)
	Keep right to stay on La Jolla Shores Dr Destination will be on the right	35.75 mi (+0.05 mi)
	Head southwest on La Jolla Shores Dr toward Torrey Pines Rd	35.81 mi (+0.01 mi)
	Continue onto Torrey Pines Rd Destination will be on the right	35.82 mi (+0.77 mi)
	Head southwest on Torrey Pines Rd toward Prospect Pl	36.58 mi (+0.01 mi)
	Turn right onto Prospect Pl Destination will be on the left	36.59 mi (+0.2 mi)
	Head northwest on Prospect Pl toward Cave St	36.79 mi (+0 mi)
	Turn left onto Cave St Destination will be on the right	36.79 mi (+0.11 mi)
	Head west on Cave St toward Ivanhoe Ave	36.9 mi (+0.01 mi)
	Turn left onto Ivanhoe Ave Destination will be on the right	36.91 mi (+0.14 mi)
	Head south on Ivanhoe Ave toward Silverado St	37.05 mi (+0.01 mi)
	Turn right onto Silverado St Destination will be on the right	37.06 mi (+0.36 mi)
	Head west on Silverado St toward Draper Ave	37.42 mi (+0.01 mi)
	Turn right onto Draper Ave	37.42 mi (+0.01 mi)

 Sharp left onto Prospect St Destination will be on the right	37.44 mi (+0.38 mi)
 Head south on Prospect St toward Coast Blvd	37.82 mi (+0.01 mi)
 Turn left onto Coast Blvd	37.83 mi (+0.02 mi)
 Turn right onto Olivetas Ave	37.85 mi (+0.05 mi)
 Head east on Olivetas Ave	37.89 mi (+0 mi)
 Turn right to stay on Olivetas Ave Destination will be on the right	37.9 mi (+0.11 mi)
 Head south on Olivetas Ave toward Marine St	38.01 mi (+0.01 mi)
 Turn right onto Marine St	38.01 mi (+0.04 mi)
 Head west on Marine St toward Monte Vista Ave	38.05 mi (+0.01 mi)
 Turn left onto Monte Vista Ave	38.05 mi (+0.06 mi)
 Head south on Monte Vista Ave toward Sea Ln	38.11 mi (+0.01 mi)
 Turn right onto Sea Ln	38.12 mi (+0.01 mi)
 Head west on Sea Ln toward Monte Vista Ave	38.13 mi (+0 mi)
 Turn left onto Monte Vista Ave	38.13 mi (+0.15 mi)
 Head south on Monte Vista Ave toward Fern Glen	38.29 mi (+0.01 mi)
 Turn right onto Fern Glen	38.29 mi (+0.13 mi)
 Continue onto Neptune Pl	38.42 mi (+0.24 mi)
 Head south on Neptune Pl toward Bonair St	38.66 mi (+0.01 mi)
 Turn right to stay on Neptune Pl	38.67 mi (+0.27 mi)
 Neptune Pl turns left and becomes Palomar Ave	38.94 mi (+0.03 mi)
 Turn right onto Camino De La Costa	38.97 mi (+0.41 mi)
 Head southeast on Camino De La Costa toward Avenida Cortez	39.38 mi (+0.2 mi)

	Turn left to stay on Camino De La Costa	39.58 mi (+0.29 mi)
	Turn right onto Chelsea Ave	39.87 mi (+0.3 mi)
	Head southeast on Chelsea Ave toward Midway St	40.17 mi (+0.1 mi)
	Head southeast on Chelsea Ave toward Midway St Destination will be on the right	40.27 mi (+0.33 mi)
	Head southeast on Chelsea St	40.6 mi (+0.02 mi)
	At the traffic circle, take the 1st exit onto Sea Ridge Dr	40.62 mi (+0.06 mi)
	Turn right onto La Jolla Blvd	40.68 mi (+0.15 mi)
	Slight left to stay on La Jolla Blvd	40.83 mi (+0.03 mi)
	Slight left onto Turquoise St	40.85 mi (+0.72 mi)
	Head east on Turquoise St toward Fanuel St	41.57 mi (+0.01 mi)
	Turn right onto Fanuel St Destination will be on the right	41.58 mi (+1.25 mi)
	Head south on Fanuel St toward Pacific Beach Dr	42.83 mi (+0.01 mi)
	Turn left onto Pacific Beach Dr	42.84 mi (+0.18 mi)
	Continue onto Riviera Dr Destination will be on the right	43.02 mi (+0.08 mi)
	Head south on Riviera Dr toward Fortuna Ave	43.09 mi (+0.03 mi)
	Head south on Riviera Dr toward Fortuna Ave	43.13 mi (+0.4 mi)
	Head south on Riviera Dr toward Moorland Dr	43.52 mi (+0.52 mi)
	Head east on Riviera Dr toward Ingraham St	44.05 mi (+0.02 mi)
	Continue onto Crown Point Dr	44.06 mi (+0.21 mi)
	Head north on Crown Point Dr toward La Cima Dr	44.27 mi (+0.01 mi)
	Turn right onto Corona Oriente Rd Destination will be on the right	44.28 mi (+0.2 mi)
	Head north on Corona Oriente Rd toward Moorland Dr	44.48 mi (+0.29 mi)

	Head northeast on Corona Oriente Rd toward Bayside Walk Destination will be on the right	44.77 mi (+0.15 mi)
	Head north on Corona Oriente Rd toward Crown Point Dr	44.92 mi (+0 mi)
	Turn right onto Crown Point Dr Destination will be on the right	44.93 mi (+0.37 mi)
	Head north on Crown Point Dr toward Pacific Beach Dr	45.3 mi (+0.01 mi)
	Turn right onto Pacific Beach Dr	45.31 mi (+0.31 mi)
	Continue onto N Mission Bay Dr	45.62 mi (+0.64 mi)
	Head east on N Mission Bay Dr	46.26 mi (+0.12 mi)
	Slight right to stay on N Mission Bay Dr	46.38 mi (+0.43 mi)
	Head south on Mission Bay Dr	46.81 mi (+1.99 mi)
	Turn right onto Sea World Dr	48.8 mi (+0.56 mi)
	Turn left onto Mission Bay Pwky	49.36 mi (+0.03 mi)
	Turn right onto Old Sea World Dr	49.39 mi (+0.28 mi)
	Head west on Old Sea World Dr	49.67 mi (+0.44 mi)
	Slight left to stay on Old Sea World Dr	50.11 mi (+0.48 mi)
	Slight left	50.6 mi (+0.35 mi)
	Turn right	50.95 mi (+0.01 mi)
	Destination	